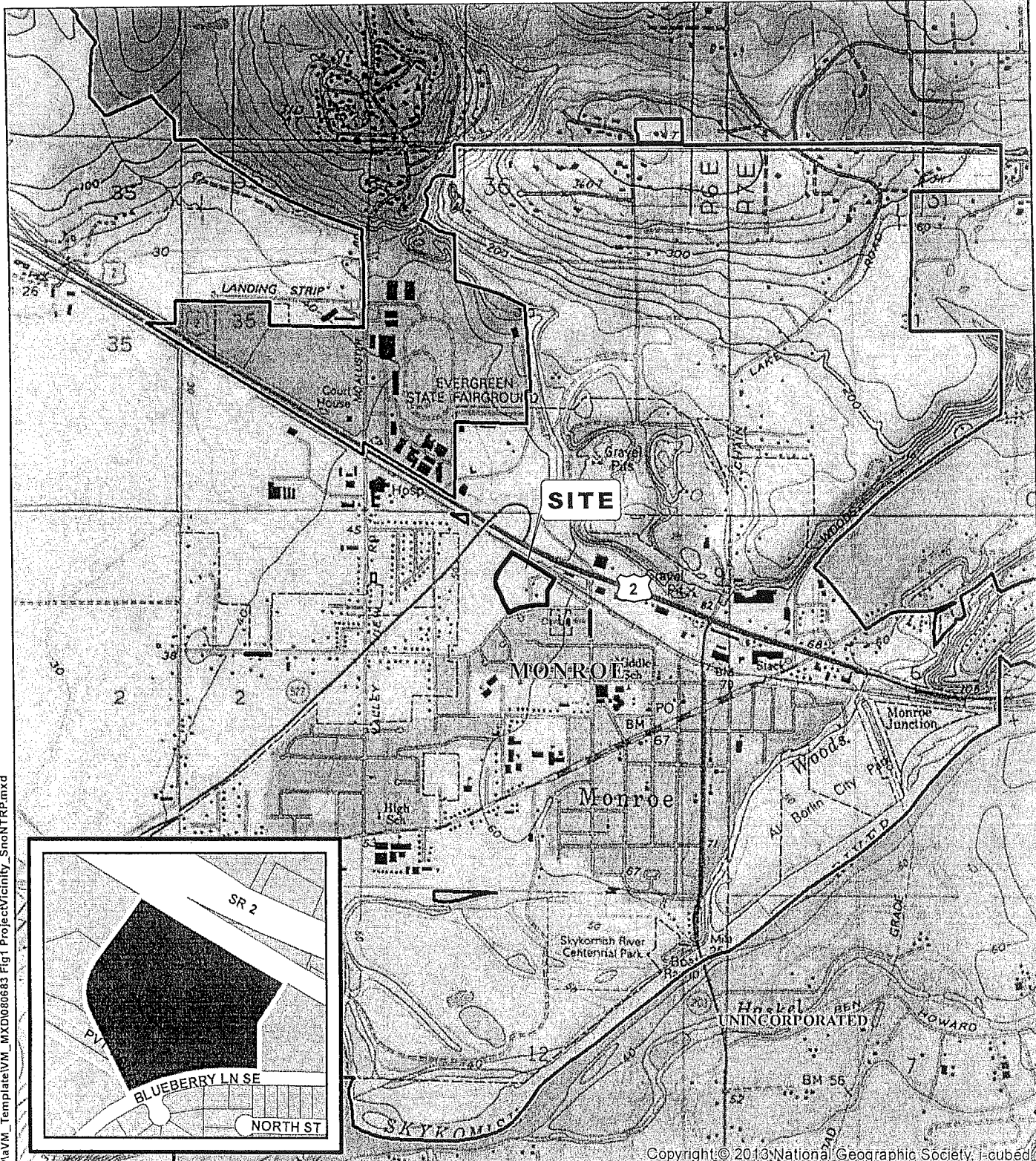
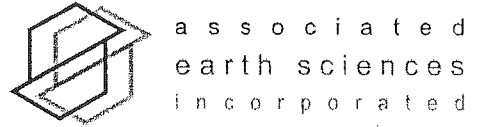
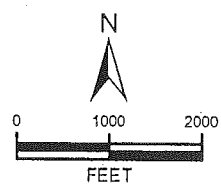
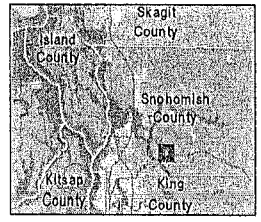


Document Path: G:\GIS_Projects\Templates\NTRP\VM_Template\VM_MXD\080683_Fig1_ProjectVicinity_SnoNTRP.mxd



Copyright © 2013 National Geographic Society. i-cubed



VICINITY MAP
 CITY OF MONROE
 RECEIVED
 BURDETTE - BLUEBERRY LANE
 MONROE WASHINGTON
 MAY 27 2016

DATA SOURCES / REFERENCES:
 USGS: 24K SERIES TOPOGRAPHIC MAPS
 SNOHOMISH CO: STREETS, PARCELS

NOTE: BLACK AND WHITE
 REPRODUCTION OF THIS COLOR
 ORIGINAL MAY REDUCE ITS
 EFFECTIVENESS AND LEAD TO
 INCORRECT INTERPRETATION

LOCATIONS AND DISTANCES SHOWN ARE APPROXIMATE

PROJ NO.	KE080683B	DATE:	5/16	FIGURE:	1
----------	-----------	-------	------	---------	---